

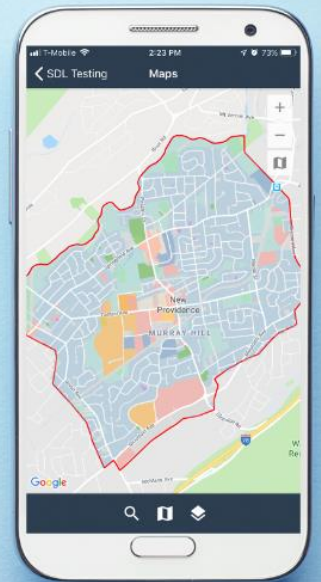
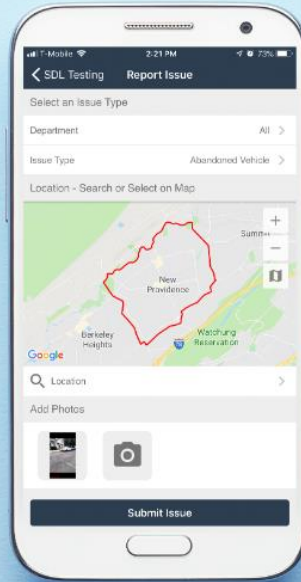
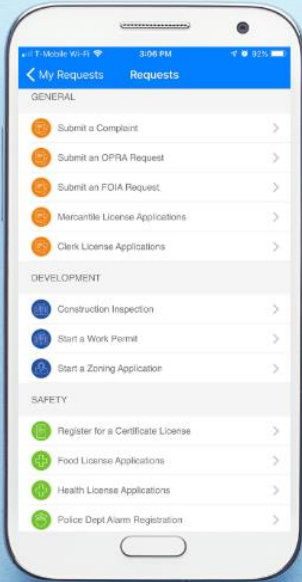
# SDL

MUNICIPAL  
MANAGEMENT  
SOFTWARE

SPATIAL DATA LOGIC

# SDL CITIZEN APP

Encourage citizens to engage and take action



## Why SDL

Spatial Data Logic (SDL) helps bridge the gap between municipalities and their constituents by providing visibility across departments, streamlining workflow for staff and enabling self-service access for residents.

SDL Citizen is a free mobile app where residents can access information, complete forms, schedule inspections, report issues and view a dynamic map of their municipality.

## How We Help Empower Residents

### TAKE ACTION

Provide residents with a list of the tasks they can complete by department. Some of the options include submitting requests, applying for permits, completing applications and registering alarms

### SCHEDULE INSPECTIONS

Allow citizens to select their inspection type, suggest dates and include notes

### ACCESS INFORMATION

Residents can access their property history, check the status of their requests, view their permits and receive town alerts

### REPORT ISSUES

Encourage citizens to report issues to the relevant department such as debris, animal incidents and sanitation issues. Report fields include the issue type, location, photos and notes

### GIS MAPS

An interactive municipal map helps residents navigate and search for pertinent information. Residents can overlay visual layers to the map such as terrain, traffic, property class and property value